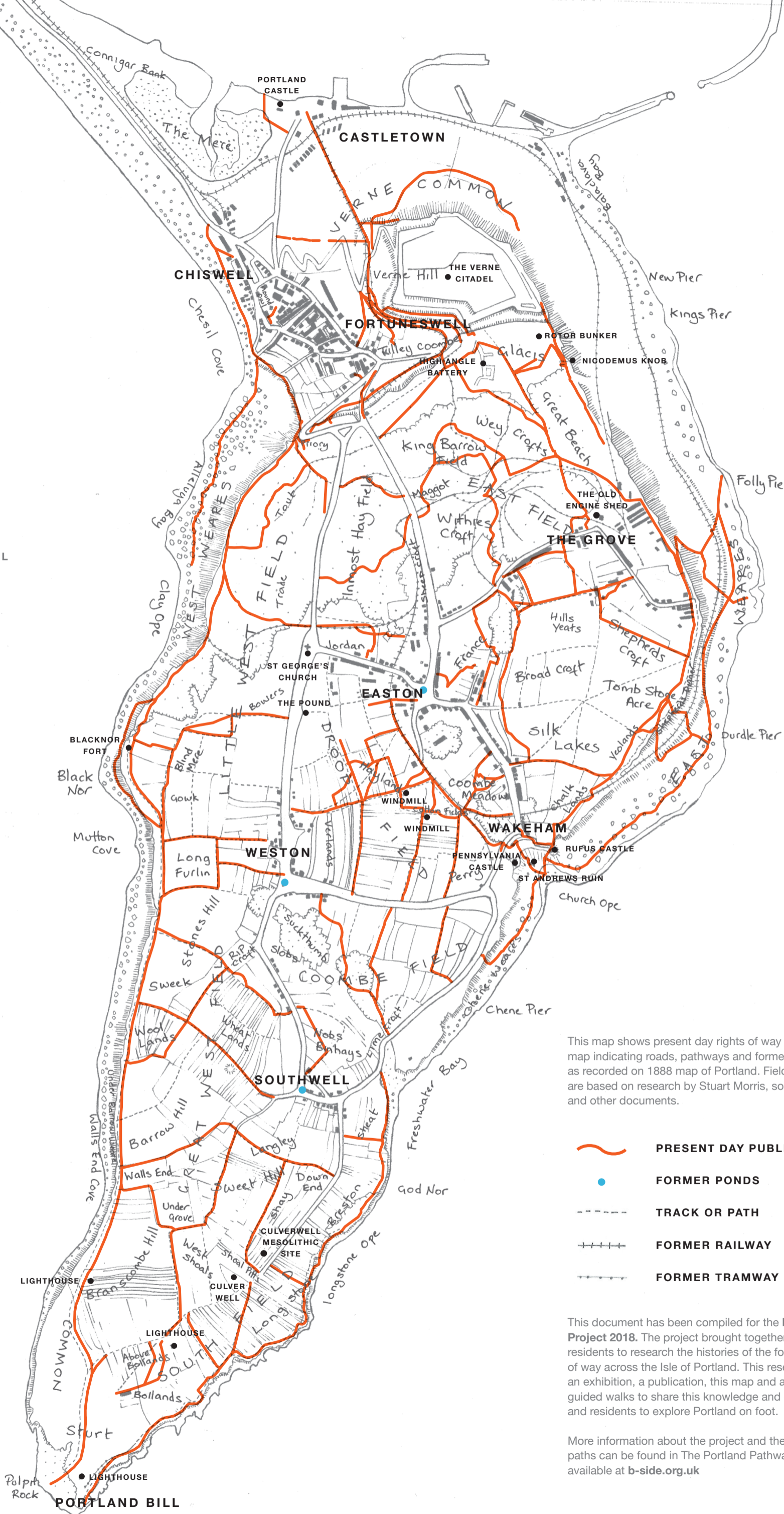







PORTLAND PATHWAYS

-  CHISWELL
-  EASTON
-  WAKEHAM
-  WESTON
-  SOUTHWELL



This map shows present day rights of way overlaid on a base map indicating roads, pathways and former rail and tramways as recorded on 1888 map of Portland. Field patterns and names are based on research by Stuart Morris, sourced from old maps and other documents.

-  PRESENT DAY PUBLIC RIGHT OF WAY
-  FORMER PONDS
-  TRACK OR PATH
-  FORMER RAILWAY
-  FORMER TRAMWAY

This document has been compiled for the **Portland Pathways Project 2018**. The project brought together a group of local residents to research the histories of the footpaths and rights of way across the Isle of Portland. This research has inspired an exhibition, a publication, this map and a series of artist led guided walks to share this knowledge and encourage visitors and residents to explore Portland on foot.

More information about the project and the history of Portland's paths can be found in The Portland Pathways Research Report available at b-side.org.uk